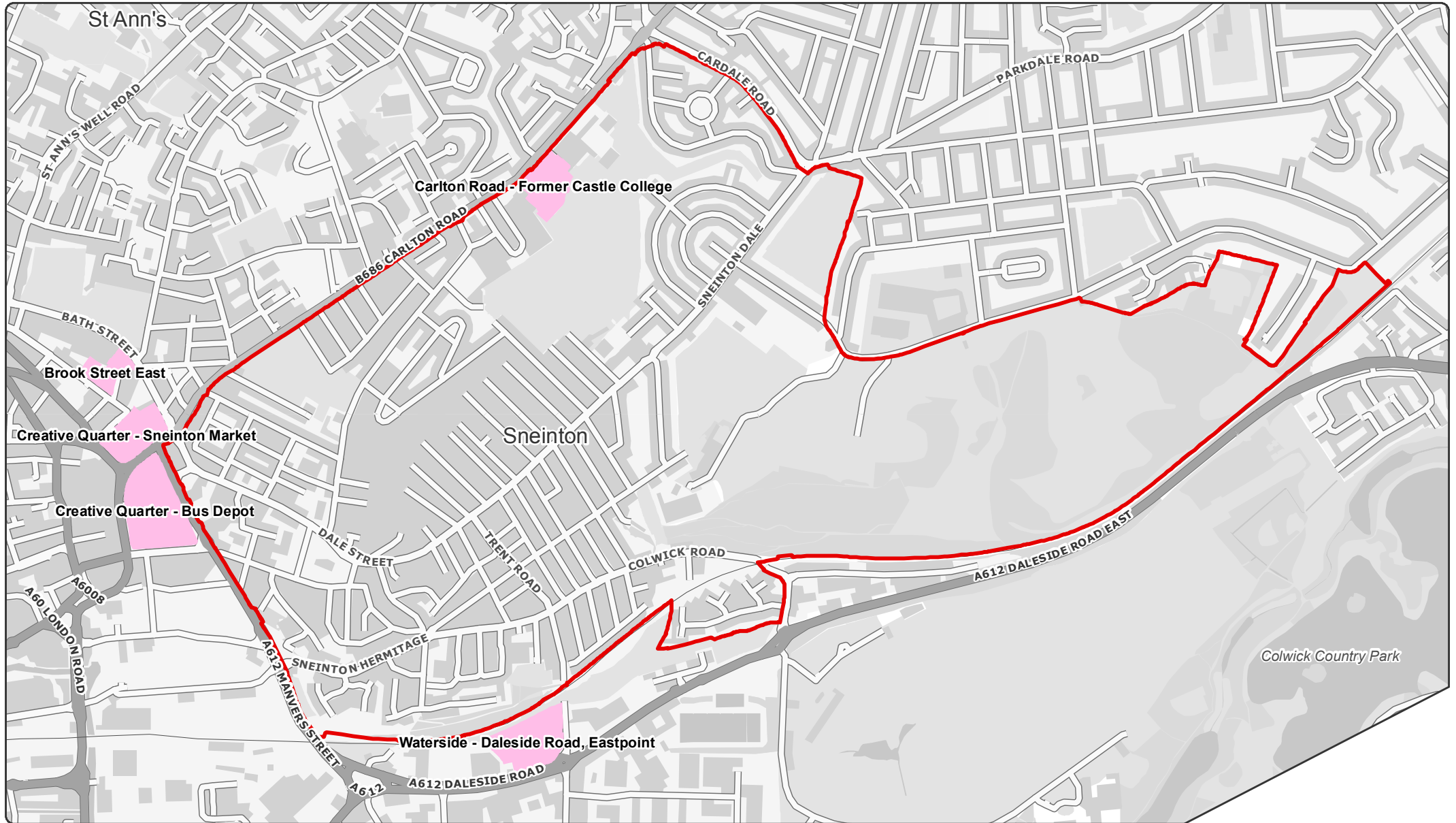




Sneinton Neighbourhood Area – Amended Boundary for Designation



Key

-  Proposed Boundary for Designation
-  Development Sites Allocated in the emerging Local Plan

© Crown copyright and database right 2014. Ordnance Survey Licence number 100019317.
L:\GIS\Projects\Cartography\00947 - Sneinton Neighbourhood Plan Map\Final Outputs\SneintonNeighbourhoodPlanMap_A4.mxd GIS Team 02/12/2014

0 85 170 340
Meters

